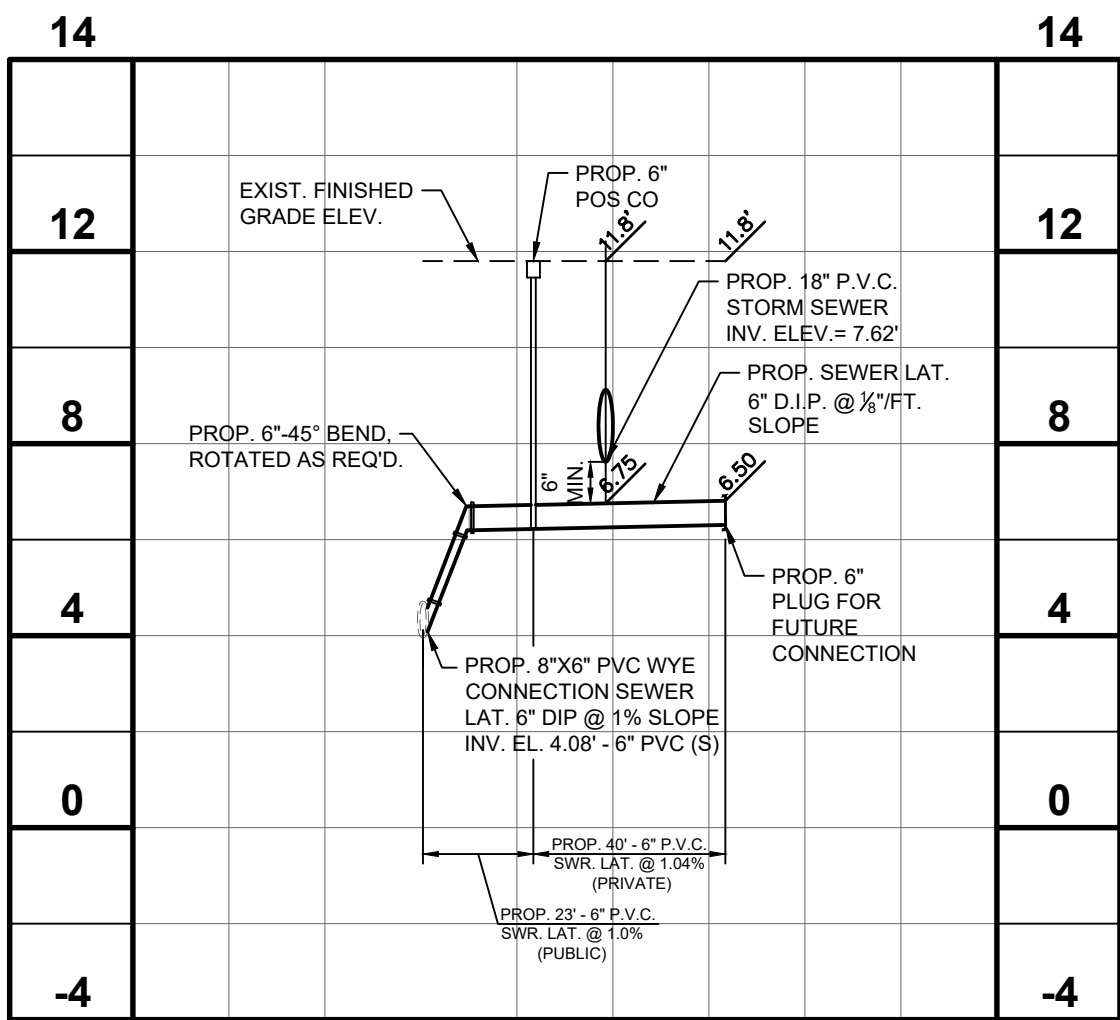


PROP. 8" SAN. SEWER PROFILE
(REFER TO SHEET C-10.1)

HORIZONTAL: 1" = 40'
VERTICAL: 1" = 4'



PROP. 6" SEWER LAT. PROFILE
(REFER TO SHEET C-10.1)

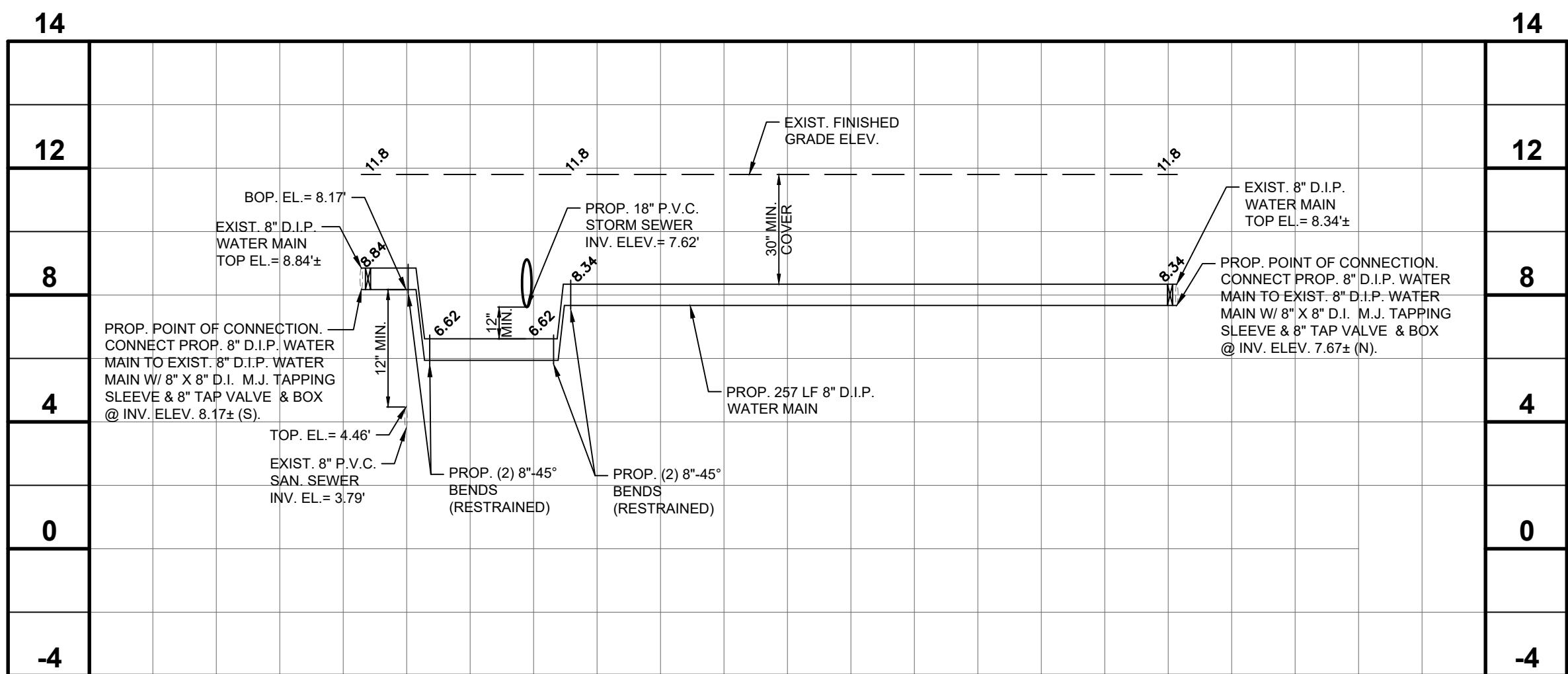
HORIZONTAL: 1" = 40'
VERTICAL: 1" = 4'

NOTE

ELEVATIONS AS SHOWN WERE CONVERTED FROM THE NATIONAL GEOGETIC VERTICAL DATUM OF 1929 (NGVD 29) TO THE NORTH AMERICAN VERTICAL DATUM (NAVD 88) USING THE FOLLOWING CONVERSION: NGVD 29 VERTICAL DATUM (IN FEET) - 1.56' = NAVD 88 VERTICAL DATUM. THE CONVERSION FACTOR WAS OBTAINED FROM THE NATIONAL GEODETIC SURVEY WEBSITE ORTHOMETRIC HEIGHT CONVERSION PROGRAM USING THE LATITUDE AND LONGITUDE OF THE PROJECT LOCATION TO DETERMINE A CONVERSION FACTOR FOR THIS SPECIFIC LOCATION.

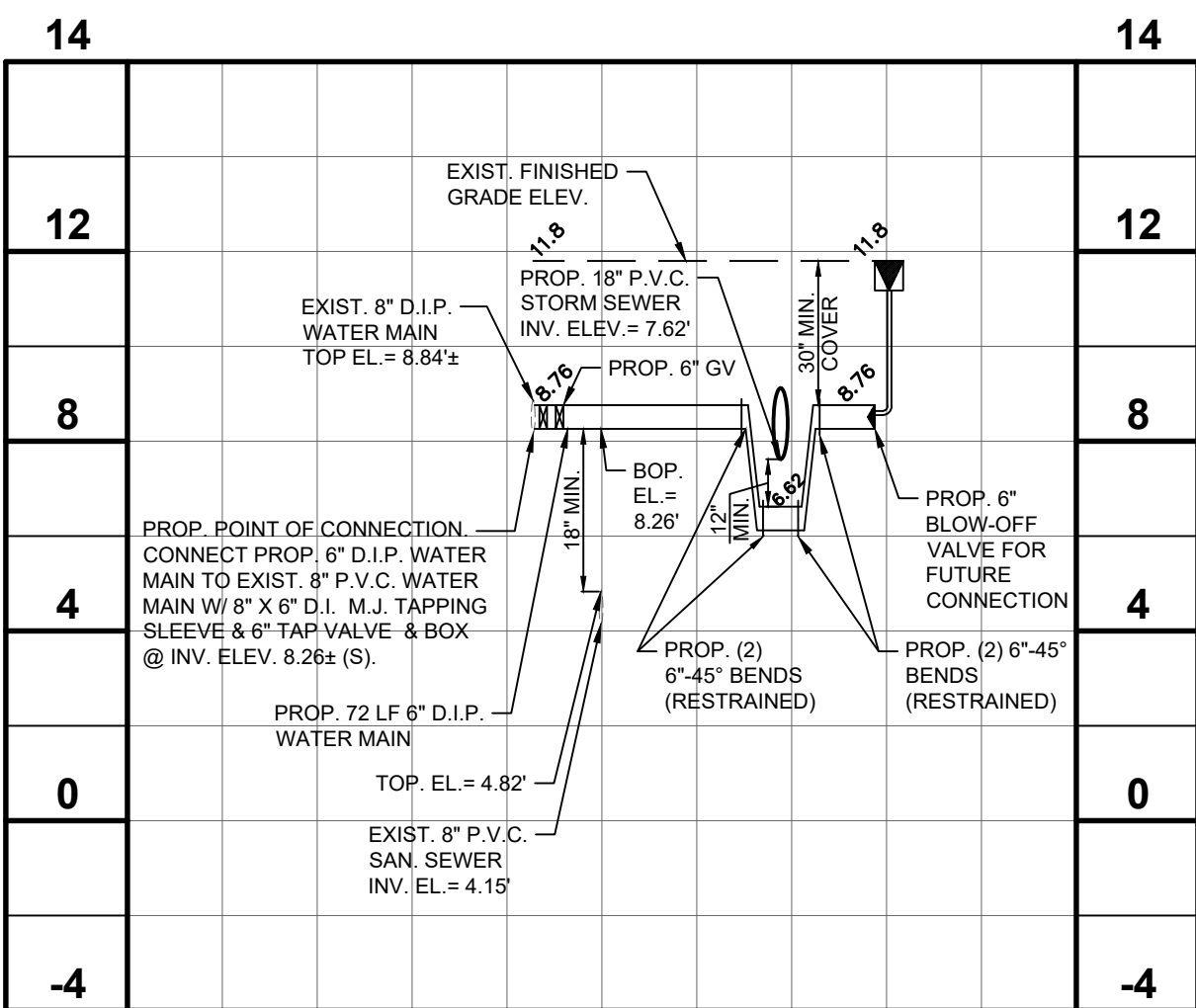
NOTE

THE MINIMUM COVER DEPTHS REQUIRED FOR PVC AND DIP SEWER MAINS ARE RESPECTIVELY 36 AND 30 INCHES.



PROP. 8" WATER MAIN PROFILE
(REFER TO SHEET C-10.1)

HORIZONTAL: 1" = 40'
VERTICAL: 1" = 4'



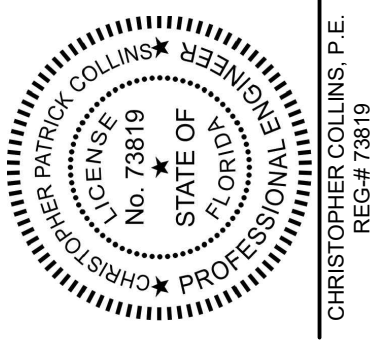
PROP. 6" WATER MAIN PROFILE
(REFER TO SHEET C-10.1)

HORIZONTAL: 1" = 40'
VERTICAL: 1" = 4'



DESIGN

666 N.E. 125th STREET,
SUITE 247
NORTH MIAMI, FL 33161
Phone: 305.720.2079
C.O.A. 33221



This item has been digitally signed and sealed by Christopher P. Collins, P.E. on the date adjacent to the seal.

Printed copies of this document are not considered signed and sealed and the signature must be verified on any electronics copies.

Revision Date
Comment

Revision Date
Comment

Revision Date
Comment

Revision Date
Comment

Revision Date 09/26/2022
Comment
WWS DESIGN REVIEW 09.19.2022

Revision Date 09/06/2022
Comment
WWS DESIGN REVIEW 08.22.2022

Designed by: C.P.C.

Drawn by: A.T.S.

Checked by: C.P.C.

Approved by: C.P.C.

Scale: AS SHOWN

Date: 08/22/2022

Job No.: I002

Plans for

**FESTIVAL
MARKETPLACE**
2900 W SAMPLE ROAD
POMPANO BEACH,
FLORIDA

**WATER &
SEWER
PROFILES**

Sheet No.

C-10.2



Call 811 or visit sunshine811.com two full business days before digging to have buried facilities located and marked.
Check positive response codes before you dig!